






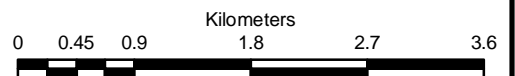
King's Creek

The King's Creek contributing hydrologic units (HUCs) in blue shown with the regional stream network, the King's Creek Station, and specific focus on the King's Creek Reach.

Legend

-  Kings Creek Station
-  Hydrologic Boundaries
-  Konza Prairie
-  Stream Network
-  King's Creek

F



Created By: Adam Skibbe

Date: September 10, 2006

