





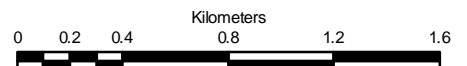
King's Creek Hydro Modeling Units NAIP

2006 NAIP orthophoto with modeling units shown in white and regional HUC boundaries in black.

Legend

-  Kings_Creek_Station
-  Regional HUC Boundaries

F



Created By: Adam Skibbe

Date: March 9, 2007

