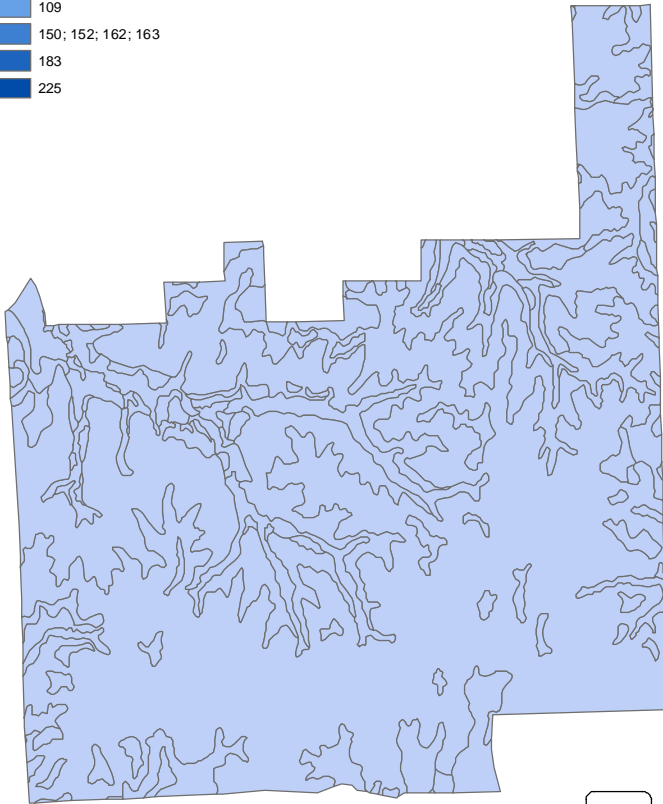
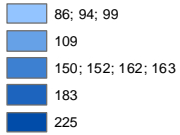


Depth to Bedrock: SSURGO

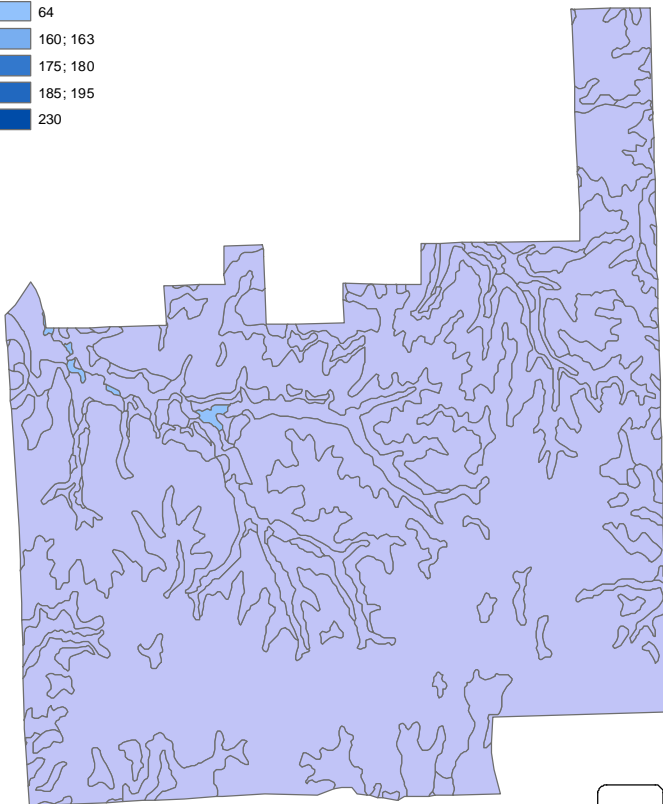
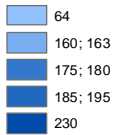


A



B

Depth to Bedrock: SCD



C

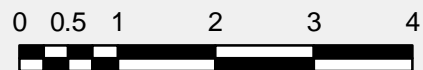
Konza: Depth to Bedrock

Figures A and B use the bottom of the lowest horizon for the depth to bedrock. Figure B is draped on a DEM. Figure C uses the Soils Characterization Database (SCD) data for the depth of the bottom of the lowest horizon.

The consensus to this point is to use SSURGO data in this instance. SCD data was presented for comparison purposes. Although values are not exactly the same, general trends are.

F

Kilometers



Created By: Adam Skibbe

Date: November 8, 2006

