

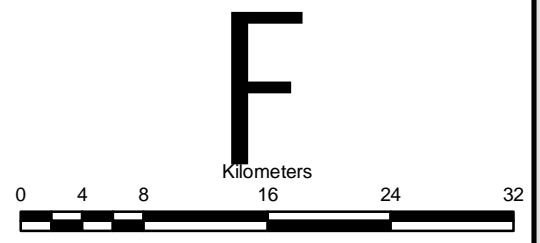


Konza HUCs

The Konza LTER boundary identified in RED with corresponding hydrologic units (HUC) boundaries identified in BLUE. The background DEM has been shaded differently to allow for contextual information yet focus on the Konza area itself.

Key:

-  Konza HUC Basins
-  Konza Boundary



Created By: Adam Skibbe

Date: September 10, 2006

