





# Flint Hills Hydrography (5 km buffer)

USGS National Hydrography Dataset (<http://nhd.usgs.gov/>)

-  NHD Water Bodies Layer
-  NHD Areas Layer
-  NHD Flowlines Layer (excluded from map)

Kilometers  
0 10 20 40 60 80



Created By: Adam Skibbe  
Date: February 26, 2008

