







Flint Hills NLCD Land Cover 1992 (5 km buffer)

<http://www.epa.gov/mrlc/nlcd.html>

 Open Water	 Transitional	 Pasture/Hay
 Low Intensity Residential	 Deciduous Forest	 Row Crops
 High Intensity Residential	 Evergreen Forest	 Small Grains
 Commercial/Industrial/Transportation	 Mixed Forest	 Urban/Recreational Grasses
 Bare Rock/Sand/Clay	 Shrubland	 Woody Wetlands
 Quarries/Strip Mines/Gravel Pits	 Grasslands/Herbaceous	 Emergent Herbaceous Wetlands



Created By: ADAM SKIBBE

Date: September 24, 2007

